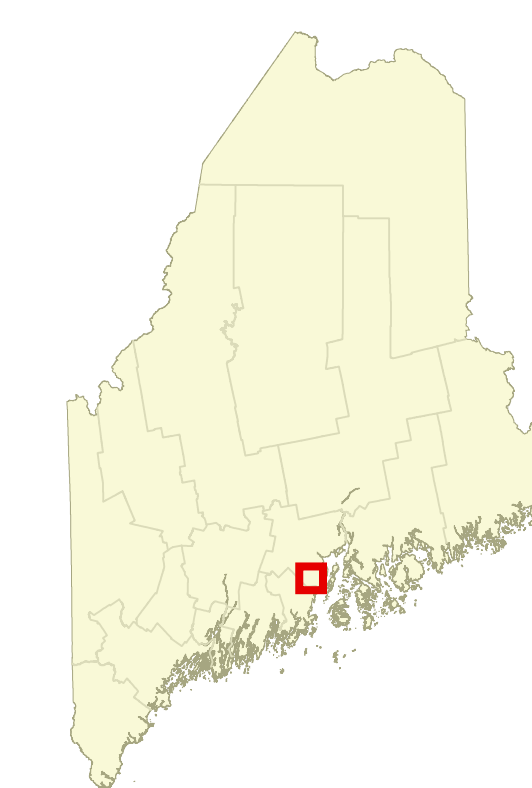




equips Maine communities, landowners, and conservation partners with tools to protect, restore, and connect important habitats and ecosystems in a changing climate.

www.beginningwithhabitat.org

This map is nonregulatory and is intended for planning purposes only

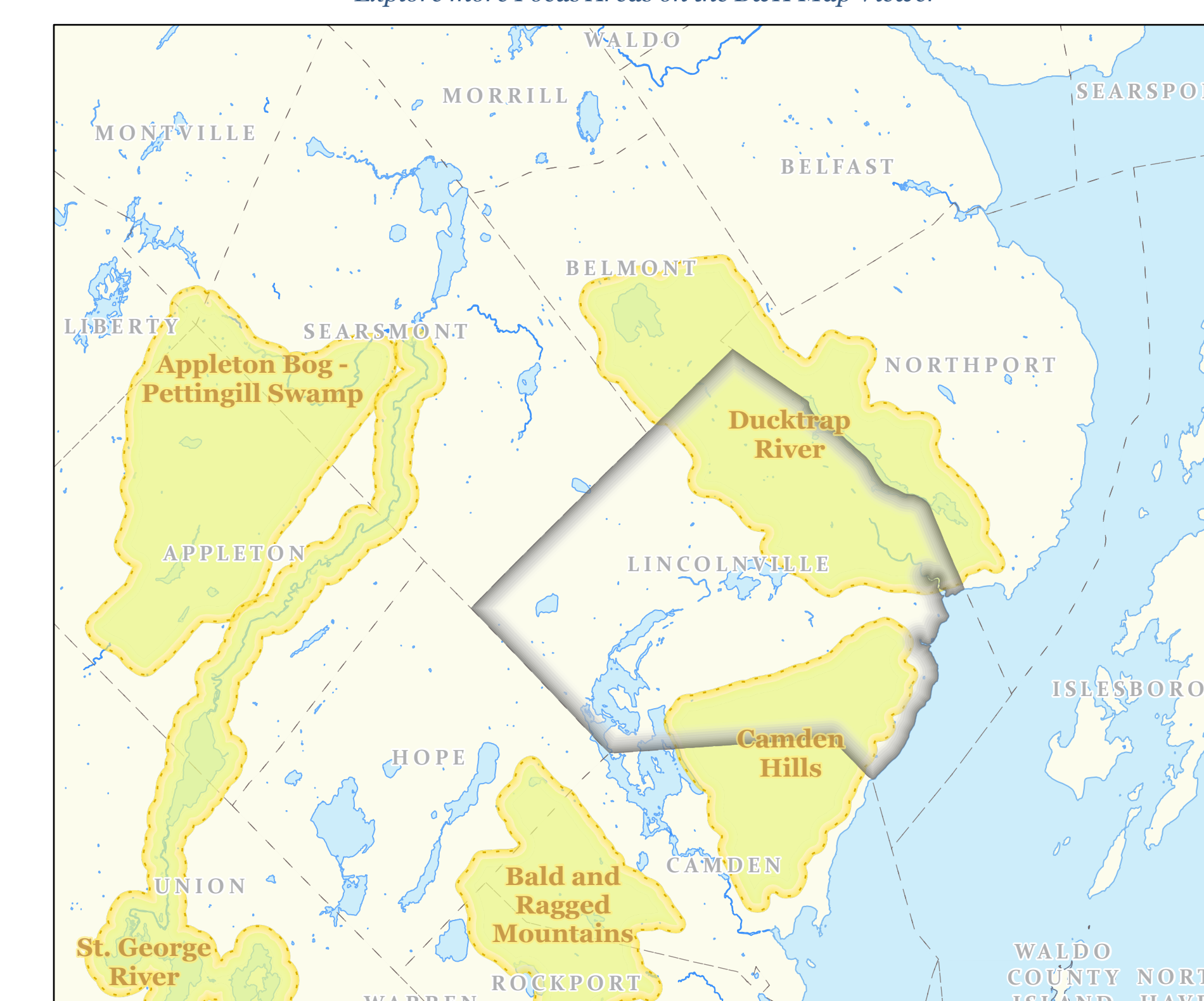


Comprehensive Plan Review Criteria Rule (DACF Chapter 208) requires blocks >500 acres be considered important natural resources for town comprehensive planning.

Development Buffer


 Likely Road Crossing Areas for Wildlife
**Fee and Easement
Conservation Land**

[Explore more Focus Areas on the BwH Map Viewer](#)



CONSERVED LANDS
ME Dept of Ag., Cons., and For.,
Land Use Planning Comm'n,
ME Dep. of Inland Fisheries and Wildlife (2024)
UNDEVELOPED HABITAT BLOCKS
Beginning with Habitat (2020)

FOCUS AREAS & HABITAT CONNECTORS
Beginning with Habitat (2023)
MAINE STREAM HABITAT VIEWER CROSSINGS
ME Dep. of Inland Fisheries and Wildlife (2023)



Supported in part
by Maine Outdoor
Heritage Fund
lottery ticket sales

**Map Prepared by Maine
Department of Inland
Fisheries & Wildlife
April 2025**

